



VANUATU CLIMATE UPDATE

Vanuatu Meteorology and Geo-Hazard Department

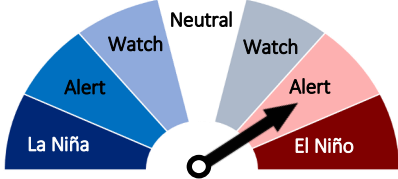


ISSUE

JULY 2023

OL HAELAET

ENSO Aotluk: El Niño ALERT



Renfol blong pas tri manis:
Eprel kasem Jun

Abav nomol:	Whitegrass
Nomol:	Pekoa mo Aneityum
Bilou Nomol:	Sola, Bauerfield Port Vila

Level blong draot long las tri manis:
Eprel kasem Jun

Nogat Draot:	Nokat draot lo full Vanuatu.
Watch:	
Woning:	
Draot:	

4 wik Aotluk blong korel rif kasem 30 July

Nogat Stress:	Ful Vanuatu
Waj:	
Woning	
Alert Level 1:	
Alert Level 2:	

KLAEMET AOTLUK JULAE KASEM SEPTEMBA 2023

RENFOL FOKAST

Overall Vanuatu: Vanuatu i save kat smol Janis blo kasem oklosap lo ol nomol renfol lo okis kasem oktoba.

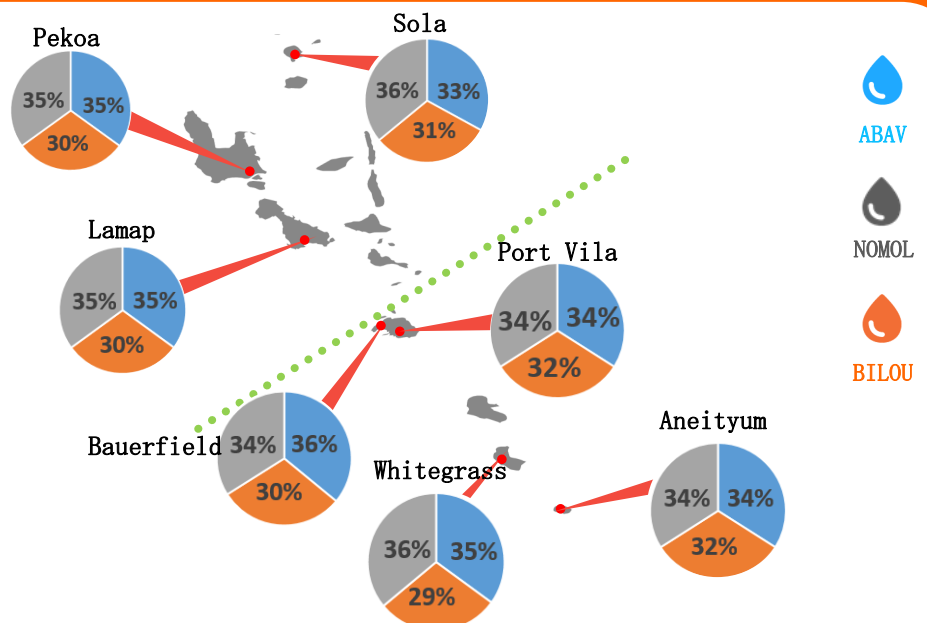
Long **Noten Rijen**, bae I kat 40% Janis blo ol aelan I kasem klosap lo nomol renfol.

Mo long **Sentrol** mo **souten rijen**, bae gat 40% Janis blo kasem nea nomol renfol.

Konfidens blong ol aotluk ya hemi hae.

ENSO aotluk I muv igo long **El Niño ALERT** mo I kat 70% blo kat wan El Niño lo ya ya.

3 MANIS RENFOL AOTLUK: OKIS KASEM OKTOBA 2023



Station	Aotluk Hemi baias iko long	Bilou mm (probability)	Nomol mm (probability)	Abav mm (probability)
Sola	Nomol	<636.3 (31%)	636.3 — 943.6 (36%)	>943.6 (33%)
Pekoa	Nomol	<257.5(30%)	257.5—439.9(35%)	>439.9 (35%)
Lamap	Nomol	<222.8 (30%)	222.8— 360.5(35%)	>360.5(35%)
Bauerfield	Abav nomol	<220.2 (30%)	220.2— 339.8(34%)	>339.8(36%)
Port Vila	Nomol	<220.1(32%)	220.2 — 343.6(34%)	>343.6(34%)
Whitegrass	Nomol	<113.7(29%)	113.7— 182.3(36%)	>182.3(35%)
Aneityum	Nomol	<280.6(32%)	280.6— 403.4(34%)	>403.4(34%)



GENERAL LUKLUK

Southern Oscillation Index:

30 dei SOI valiu we i end lo 02 Julae 2023 hemi +1.1, lo 60 days SOI hemi -8.6 mo 90 days SOI hemi -5.5. SOI we I lou bitim -7, hemi stap soem paten blong wan El Niño.

Tred Win: pawa blong tred win lo 5 days we I finis lo 02 Julae 2023, oli klosap lo afarej nao plante lo tropikol pasifik.

Sea surface temperature (SST): Tempreja blong solwota oli wom bitim avarej lo ikueita.

Claod: Ol claod long sentrol pacific naoia oli bitim afarej.

ENSO Aotluk: ENSO hemi stap lo El Niño ALERT.

Ol Model Fokas: Efri 7 klaemet models oli showem se bae yumi ko insaed lo wan longfala drae taim lo stat lo okis.



VANUATU CLIMATE UPDATE

Vanuatu Meteorology and Geo-Hazard Department



ENSO TERMS

El Nino Southern Oscillation (ENSO): Hemia hemi tokbaot saekol blong El Nino mo La Nina mo ifek we tufala igat long renfol blong yumi.

El Nino: Hemia hemi taem we ol tred win long



Pasifik oli lusum paoa blong olgeta mo ol wom wota oli mov igo long is. Long taem ia klaod nasara tu imuv wetem wom wota. Long Vanuatu wan El Nino hemi minim se bai renfol hemi go daon bitim nomol

La Nina: Hemia hemi taem we ol tred win long



Pasifik oli kam strong moa mo oli pusum ol wom wota igo long wes Pasifik mo muvum klaod nasara tu igo lo wes. Hemia hemi oposit blong El Nino. Long Vanuatu La Nina hemi minim se bai i gat renfol we i bitim nomol. Samtaem oli stap talem se La Nina hemi wan anti-ENSO (anti-El Nino Southern Oscillation) event.

ENSO Situation Hemi Neutral: Hemi taem we inogat wan El Nino o wan La Nina.

SOI (Southern Oscillation Index): Hemia hemi mesament blong difrens long ea presa bitwin Darwin (12° S, 131° E) mo Tahiti (17°S, 150° W). Taem difrens hemi stap bitwin +7 mo -7 hemia iminim se yumi stap long wan Neutral ENSO. Taem difrens hemi bitim +7 hemia iminim se atmosfera hemi stap long condisen blong La Nina mo bai yumi save kasem plante ren. Be sapos hemi bitim -7 hemia iminim se atmosfera hemi stap long condisen blong El nino mo bai ples hemi save drae.

SST (Sea Surface Temperature): Tempereja o hot blong solwota.

GLOSSARY

Baias Towards: Taem model hemi soem se yumi usum probability blong calculetem se wanem probability nao hemi mo hae. Probability we hemi hae moa nao yumi usum olsem forecast blong yumi.

Konfidens: Taem model hemi givim wan aotluk, yumi usum konfidens blong luk se fokast ia i save hapen o no. Hae konfidens i minim se igat bigfala janis se fokast bai i hapen.

Drae Sisen: Hemi ol manis long evri yia we renfol i smol bitim ol narafala manis. Long Vanuatu drae sisen i stat long manis Mei kasem Oktoba. Drought: Taem we renfol long wan eria hemi go daon bitim averej renfol mo hemi stat blong afektem ol plant mo wota long graon, hemia oli talem se eria ia i stap long wan draot.

Favoured: Wanem nao com-puta hemi stap luk; se bae igat bigfala janis se se bai i hapen.

Fokast: Wan lukluk blong wanem bai i save hapen long fiuja. Wan narafala toktok we oli usum tu hemi "outlook". I gat weta fokast mo sisenal fokast. Klamet: Averej paten blong weta blong wan ples ova long wan longfala taem (eksambol 30 yia o moa).

Probability: Fasin blong calculetem se wanem nao janis blong wan event hemi happen. SCOPIC hemi wan probability model.

KLAEMET HEMI WANEM WE YU
EXPECTEM BE WETA HEMI
WANEM WE I HAPPEN O
WANEM WE YU KASEM

Abav nomol renfol:

Renfol we hemi bigwan bitim averej renfol blong manis ia long wan station.

Nomol renfol: Renfol we i kasem averej amaon we yumi stap kasem oltaem blong manis ia.

Bilou nomol renfol: Renfol we i go daon tumas bitim averej

renfol blong manis ia.

Sisenal Fokast: Hemi lukluk long wanem kaem kondisen nao bai i save happen long ol manis we oli stap kam folem ol kondisen blong solwota mo ea (eksambol hemi renfol).

Verifikesen: Hemia wei blong checkem se renfol we yumi kasem long trifala manis we i pas hemi semak long wanem we yumi bin fokastem o no.

Weta: Kondisen blong ea olsem temperaja, renfol, spid blong win, long wan sot taem olsem samfala hour kasem samfala dei. Weta i jenis long evri dei mo ol jenis ia hemi isi blong yumi luk.

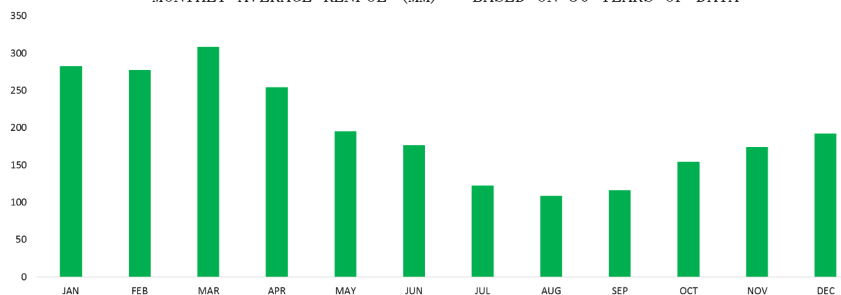
Weta Fokast: Hemi wan lukluk we yumi save expektem long wanem weta nao bai yumi save kasem nekis 2 wik.

Wet Sisen: (taem blong ren): Hemi ol manis long wan yia we yumi stap kasem tumas ren bitim ol narafala manis. Long Vanuatu taem blong ren hemi stap long Novemba kasem Epril long nekis yia.



HISOTORICAL RENFOL FOR ALL STATIONS IN VANUATU

MONTHLY AVERAGE RENFOL (MM) - BASED ON 30 YEARS OF DATA



STATION	JAN	FEB	MAR	APR	MAY	JUN	JUL	AUG	SEP	OCT	NOV	DEC	TOTAL ANNUAL
Sola	395	361	417	443	385	312	246	323	270	376	373	355	4165
Pekoa	297	309	276	270	195	201	119	98	105	177	201	200	2448
Lamap	255	245	278	218	166	145	116	82	90	137	139	148	2019
Bauerfield	284	325	316	247	188	173	86	83	87	111	156	176	2232
Port Vila	274	209	319	233	170	154	103	92	91	107	141	183	2076
Whitegrass	175	199	198	124	88	87	59	54	60	58	71	90	1263
Aneitym	293	291	355	245	175	161	129	117	112	114	139	191	2322
Vanuatu	282	277	308	254	195	176	122	108	116	154	174	192	2358

CONTACT US

Call: (678) 23866

Email: climate@meteo.gov.vu

Visit: www.vmgd.gov.vu